

108th Congress of the United States

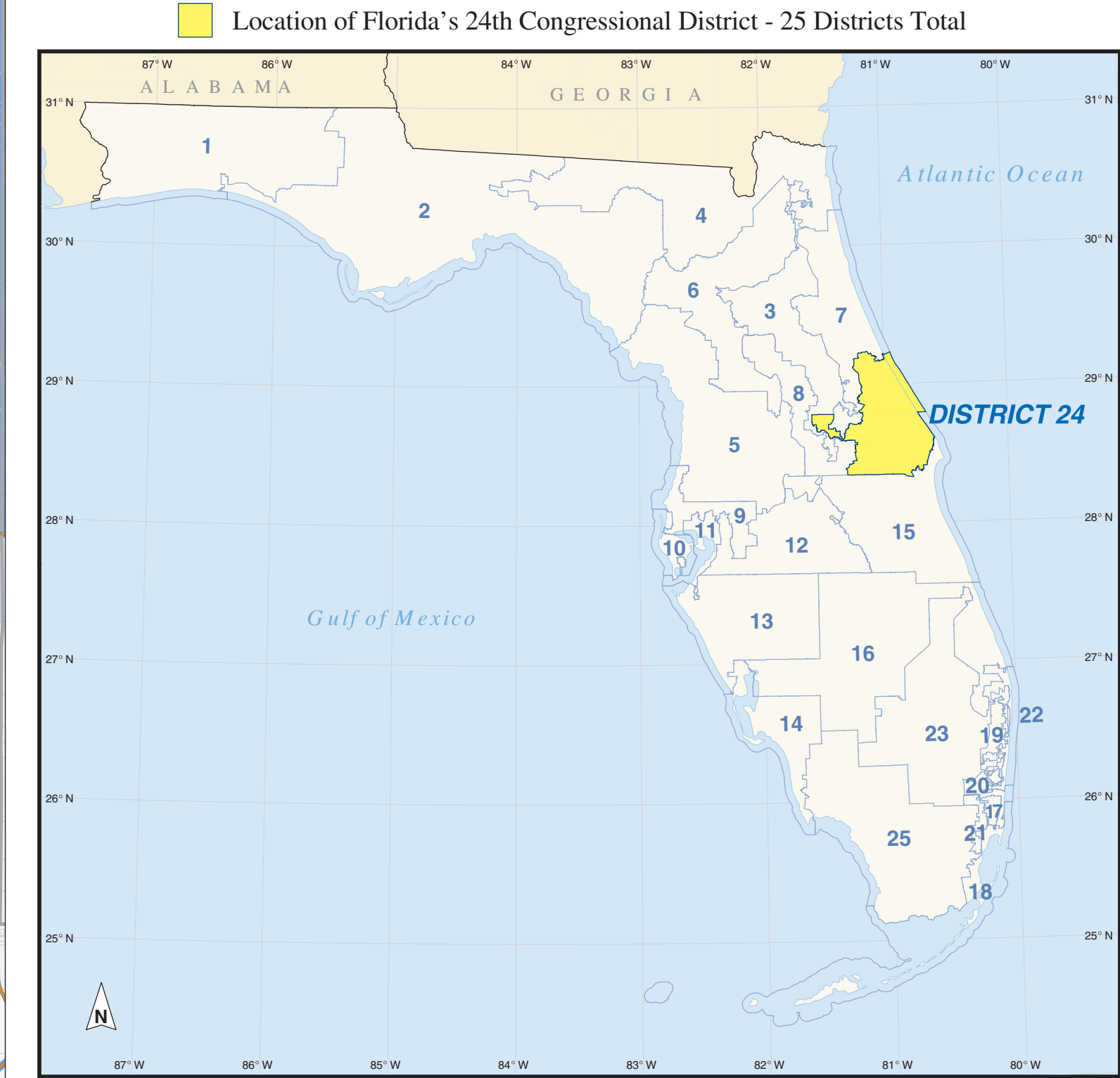
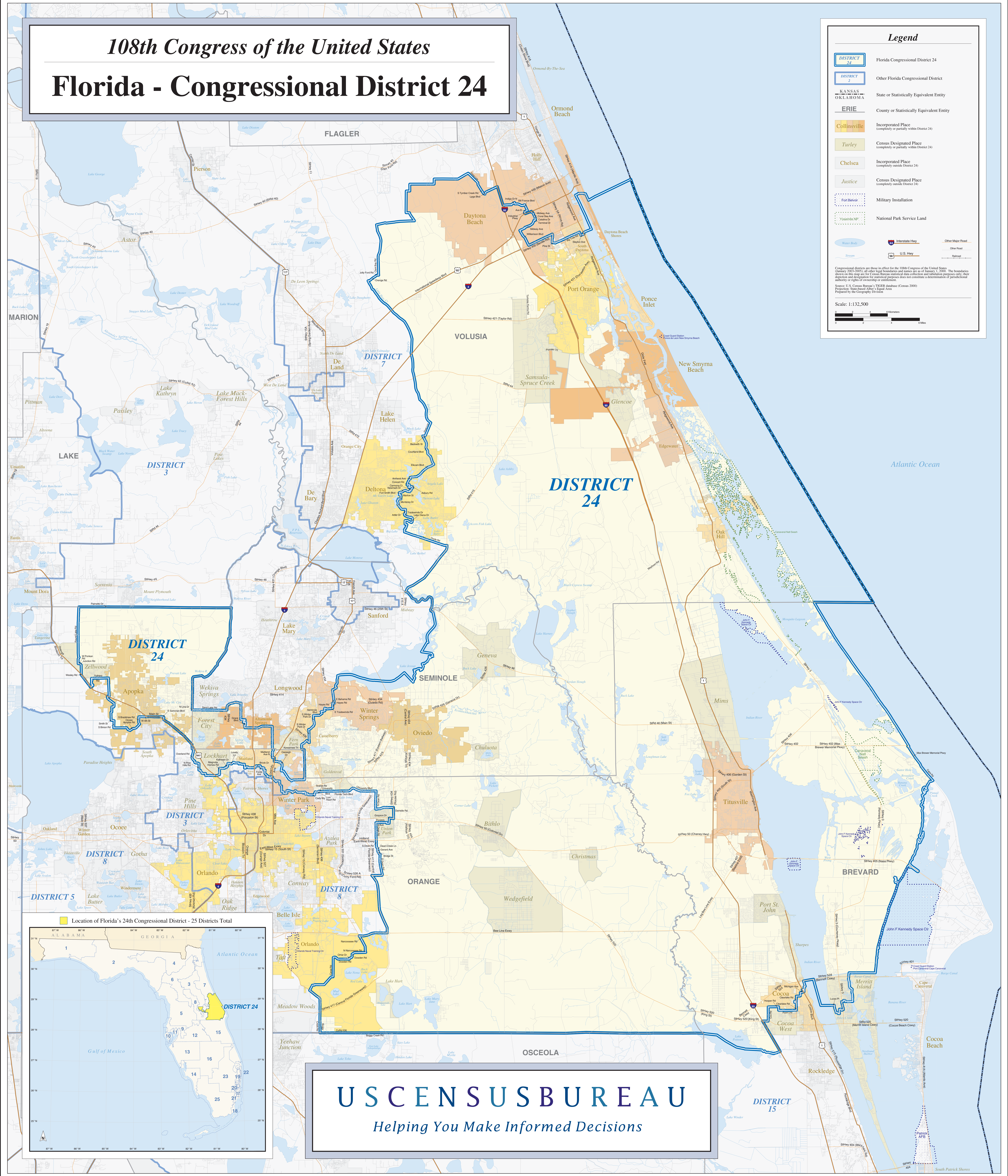
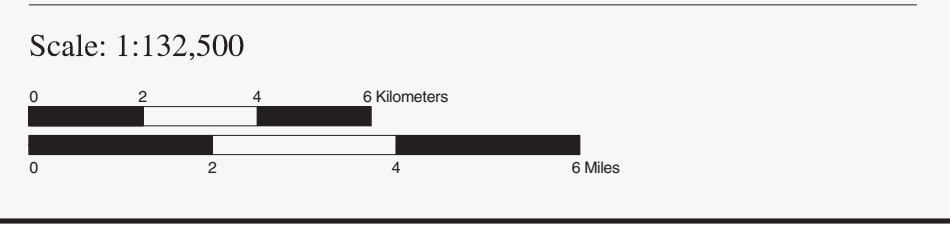
Florida - Congressional District 24

Legend

- DISTRICT 24 Florida Congressional District 24
- DISTRICT 2 Other Florida Congressional District
- KANSAS
OKLAHOMA State or Statistically Equivalent Entity
- ERIE County or Statistically Equivalent Entity
- Collinsville Incorporated Place (completely or partially within District 24)
- Turley Census Designated Place (completely or partially within District 24)
- Chelsea Incorporated Place (completely outside District 24)
- Justice Census Designated Place (completely outside District 24)
- Fort Belvoir Military Installation
- Yosemite NP National Park Service Land
- Water Body Interstate Hwy
- Stream U.S. Hwy
- Other Major Road
- Other Road
- Railroad

Congressional districts are those in effect for the 108th Congress of the United States (January 2005-2007), all other legal boundaries and names are as of January 1, 2000. The boundaries shown on this map are for Census Bureau statistical data collection and tabulation purposes only; their distribution and description for statistical purposes does not constitute a determination of jurisdictional authority or rights of ownership or entitlement.

Source: U.S. Census Bureau's 1990s database (Census 2000) Projection: State-based Albers Equal Area Prepared by the Geography Institute



US CENSUS BUREAU

Helping You Make Informed Decisions