













Legend

-  Stream/River
-  Canal/Ditch
-  Lake/Pond
-  Swamp/Marsh/Wetland
-  Dams
-  County Boundary
-  State Boundary
-  Cities/towns

Duval County Hydrography

Produced in 2008 by the Florida Center for Instructional Technology (FCIT) using data from the United States Geological Survey (USGS).





0 2 4 8 Miles