







**Little Manatee River Watershed
General Location Information**

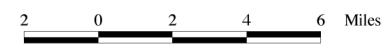
-  Municipality
-  Watershed Boundary
-  County Boundary
-  Interstate Highway
-  US/State/County Road
-  Hydrography



Hydrography was obtained from the USGS 1:100,000-scale Digital Line Graph (DLG) files. Roads were obtained from USGS 1:100,000-scale DLG files. Municipality boundaries from 1:26,000-scale FDOT road maps.



MAP 1



Map Creation Date: May 03, 2001

Little Manatee River Watershed General Location Information- Map 1, May 3, 2001