




Manatee River Watershed  
Distribution of  
Conservation Lands

- Federal Ownership
- State Ownership
- Local Public Ownership
- Private Conservation Lands
- Proposed District Acquisition
- District Ownership
- District Less than Fee
- Watershed Boundary
- County Boundary

These data were obtained from two different sources. District-owned lands were automated using coordinate geometry methods. Proposed District acquisitions were digitized from maps of 1:24,000 to 1:500,00 scale. Lands in other ownership were obtained from Florida Natural Areas Inventory Tallahassee, Florida and are current as of August 1998.


**MAP 15**




Map Creation Date: December 05, 2000

Manatee River Watershed Distribution of Conservation Lands- Map 15, December 5, 2000