






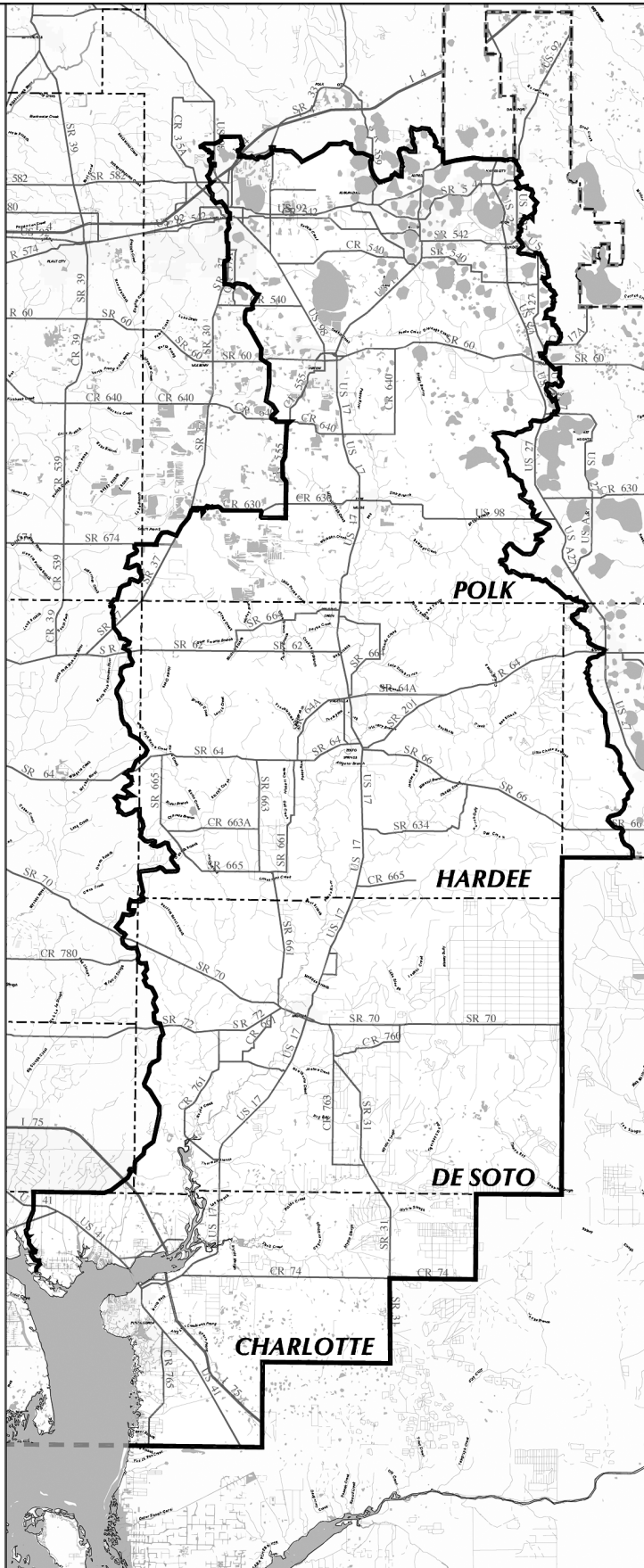


Peace River Watershed
General Information

-  Municipality
-  Watershed Boundary
-  County Boundary
-  Interstate Highway
-  US/State/County Road
-  Hydrography
-  District Boundary



Hydrography was obtained from the USGS 1:100,000-scale Digital Line Graph (DLG) files. Roads were obtained from USGS 1:100,000-scale DLG files. Municipality boundaries from 1:126,000-scale FDOT road maps.



MAP 1



2 0 2 4 6 8 10 Miles

Map Creation Date: May 02, 2001