









Peace River Watershed
Distribution of
Natural Systems - 1995

-  Rangeland
-  Upland Coniferous Forest
-  Upland Hardwood Forest and Mixed Forest
-  Planted Pine
-  Wetland Hardwood Forest and Mixed Wetland Forest
-  Wetland Coniferous Forests
-  Vegetated Non-forested/ Non-vegetated Wetland
-  Salt Marsh and Mangrove
-  Open Water
-  Not A Natural System
-  Watershed Boundary
-  County Boundary
-  District Boundary

Land use and cover data were interpreted from 140,000-scale color infrared aerial photographs taken between October of 1994 and May of 1995. If shown, Land use and cover data are classified utilizing the Florida Department of Transportation Land Use, Cover and Formis Classification (FLUCCS) System, 2nd edition.



MAP 16



2 0 2 4 6 8 10 Miles

Map Creation Date: May 04, 2001

