





Tampa Bay/Anclote River Watershed  
Distribution of  
FEMA  
100-Year Flood Zones

-  Flood Zone A
-  Flood Zone V  
(Wave Action)
-  Watershed Boundary
-  County Boundary

Flood zone information was scanned from the Federal Emergency Management Agency's (FEMA) Flood Insurance Rate Map (FIRM) panels. These data are intended to provide a generalized view. Please see the individual FIRM panels for specific flood information in this region.



MAP 9



Map Creation Date: November 30, 2001

Tampa Bay/Anclote River Watershed Distribution of FEMA 100-Year Flood Zones, November 30, 2001

Southwest Florida Water Management District, *Tampa Bay/Anclote River Comprehensive Watershed Management Plan Atlas* (Brooksville, FL: Southwest Florida Water Management District, 2001)

Downloaded from *Maps ETC*, on the web at <http://etc.usf.edu/maps> [map #f11859]