








Franklin County Railway Network




Legend

-  Amtrak station
-  Railroad
-  Cities/Towns
-  County Boundary
-  Rivers
-  Lake
-  Swamp or Marsh

Produced in 2009 by the
Florida Center for Instructional Technology (FCIT)
using data from the
Florida Department of Transportation.
<http://www.fcit.usf.edu/florida/maps>
Projection: Albers Conical Equal Area
Datum: D_North_America_1983_HARN



0 4 8



Miles