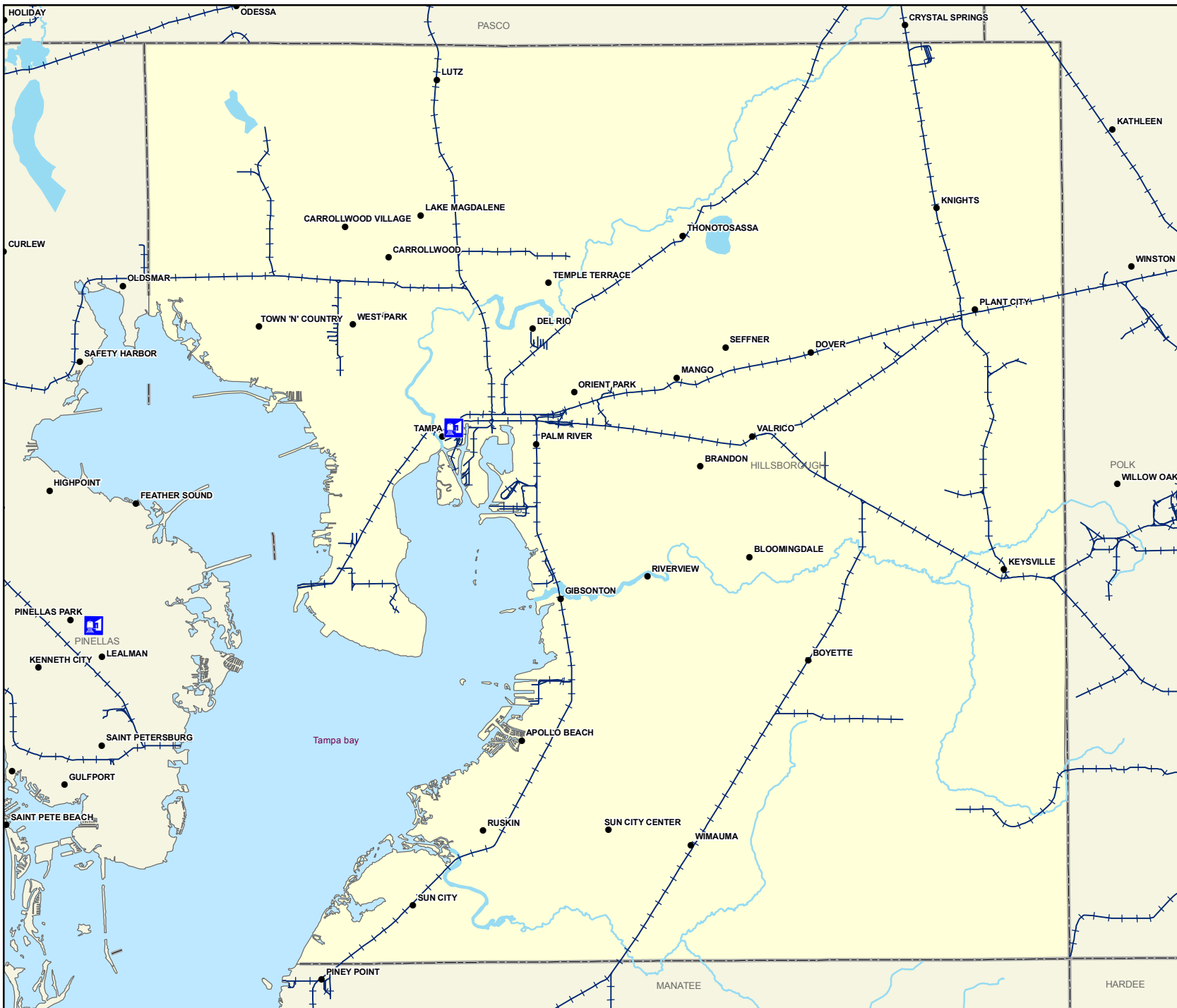









Hillsborough County Railway Network



Legend

-  Amtrak station
-  Railroad
-  Cities/Towns
-  County Boundary
-  Rivers
-  Lake
-  Swamp or Marsh

Produced in 2009 by the Florida Center for Instructional Technology (FCIT) using data from the Florida Department of Transportation. <http://www.fcit.usf.edu/florida/maps>

Projection: Albers Conical Equal Area
Datum: D_North_America_1983_HARN

