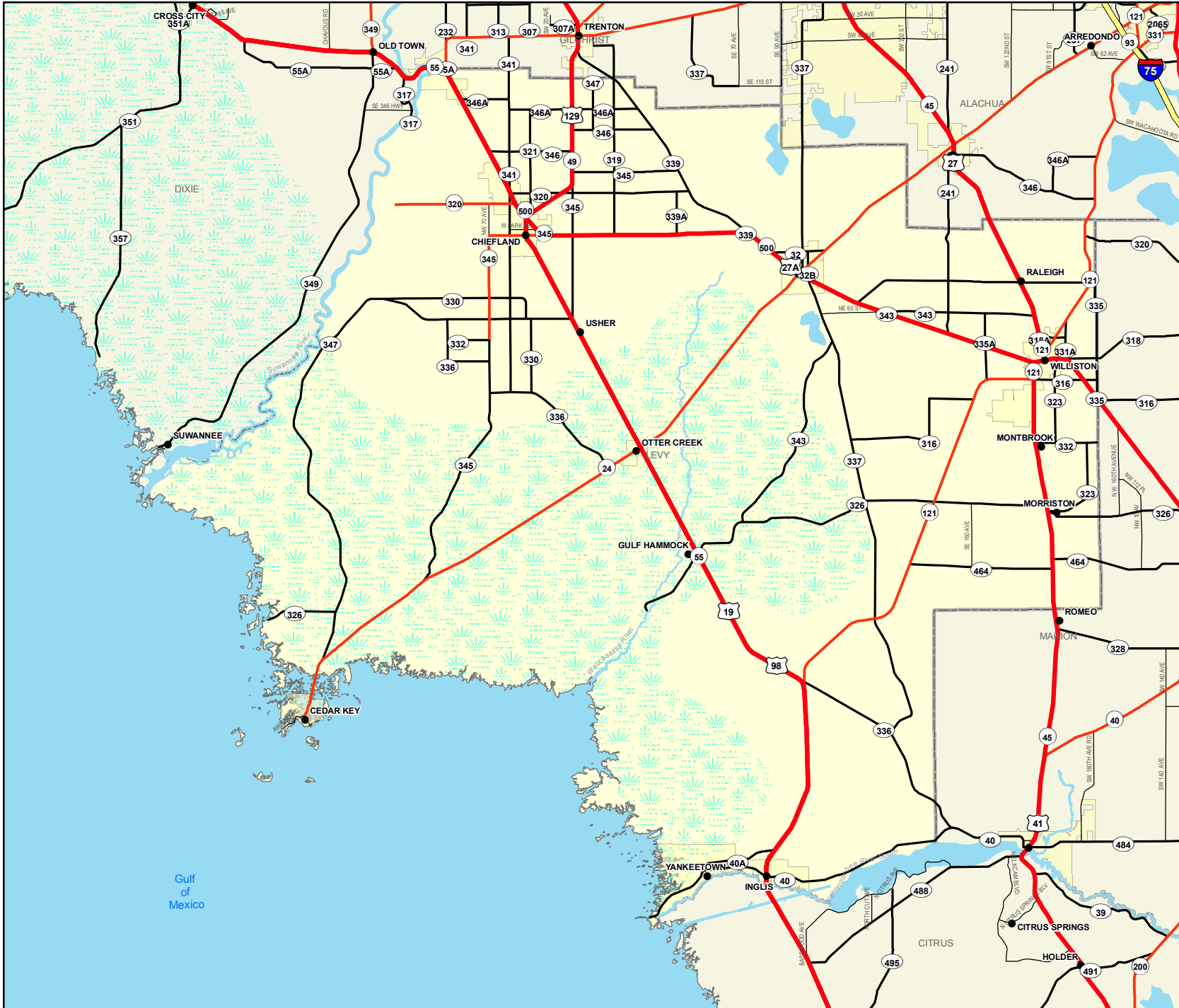














# Levy County Transportation Network



## Legend

-  Interstates
-  Toll Roads
-  US Roads
-  State Roads
-  County Roads
-  Minor Roads
-  Cities/Towns
-  Urban Areas
-  County Boundary
-  Rivers
-  Lake
-  Swamp or Marsh

Produced in 2009 by the Florida Center for Instructional Technology (FCIT) using data from the Florida Department of Transportation.

Projection: Albers Conical Equal Area

