
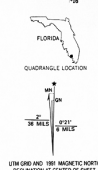
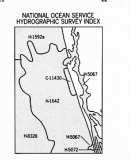




Produced by the United States Geological Survey and the National Ocean Service  
Control by USGS and NOS/NOAA  
Culture and drainage in part compiled from aerial photographs taken 1971-1982. Topography from aneroid surveys, 1956  
Bathymetry compiled by the National Ocean Service from side-scaned hydrographic surveys. This information is not intended for navigational purposes.  
Mean lower low water dashed line and mean high water heavy solid line compiled by NOS from side-scaned aerial photographs  
Aspen and thicket forest edge of vegetation shown by light solid line  
Polycyclic projection, 1927 North American Datum  
1:000-foot grid ticks based on Florida coordinate system, east zone  
1000-meter Universal Transverse Mercator grid ticks, zone 17  
shown in blue  
To place on the predicted North American Datum 1983, move the projection lines 38 meters south and 17 meters west as shown by dashed corner ticks  
Dashed land lines indicate approximate locations  
Purple dot indicates extension of urban areas  
Regions shown in purple and woodnet compiled in cooperation with State of Florida agencies from aerial photographs taken 1984 and other sources. This information not field checked. Map edited 1987



CONTOUR INTERVAL 5 FEET  
NATIONAL GEODETIC VERTICAL DATUM OF 1929  
BATHYMETRIC CONTROL POINTS 1 METER WITH SUPPLEMENTARY 0.5 METER CONTROL POINTS IN MAIN LOW WATER  
THE RELATIONSHIP BETWEEN THE TWO DATUMS IS VARIABLE  
BASE MAP COMPLETS WITH NATIONAL MAP ACCURACY STANDARDS  
BATHYMETRIC SURVEY DATA COMPATIBLE WITH INTERNATIONAL HYDROGRAPHIC ORGANIZATION (IHO) SPLOM PUBLICATION 44 ACCURACY STANDARDS  
PROVE STANDARDS USED BY THE SURVEY  
FOR SALE BY U.S. GEOLOGICAL SURVEY  
DENVER, COLORADO 80225 OR RESTON, VIRGINIA 20192  
AND NATIONAL OCEAN SERVICE, 105 WILLOW WARD ROAD  
A FOLDER DESCRIBING TOPOGRAPHIC MAPS AND SYMBOLS IS AVAILABLE ON REQUEST



HYDROGRAPHIC SURVEY INFORMATION

DATE	SURVEY	TOPEL	LAZ	LAZ
11/22/87	11/22/87	11/22/87	11/22/87	11/22/87
11/22/87	11/22/87	11/22/87	11/22/87	11/22/87
11/22/87	11/22/87	11/22/87	11/22/87	11/22/87
11/22/87	11/22/87	11/22/87	11/22/87	11/22/87

NO 0001 13438 MAP 22 1987 4 40 000

ROAD CLASSIFICATION  
Primary highway, hard surface ———— Light-duty road, hard or improved surface ————  
Secondary highway, hard surface ———— Unimproved road ————  
Interstate Route ———— U.S. Route ———— State Route ————

NAPLES SOUTH, FLA.  
25081 47-TB-024  
1987  
PHOTOREVISED 1987  
BATHYMETRY ADDED 1991  
DMA 4636 III SE - SERIES 1987

# Naples South, 1987

USGS and NOAA, *Naples South Quadrangle* (Reston, VA: United States Geological Survey, 1987)  
Downloaded from *Maps ETC*, on the web at <http://etc.usf.edu/maps> [map #3518]