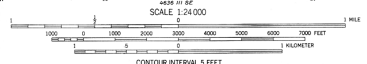
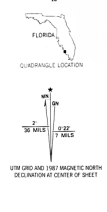
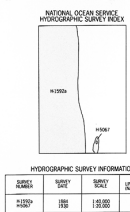




Produced by the United States Geological Survey and the National Ocean Service
Control by USGS and NOAA
Culture and drainage in part compiled from aerial photographs taken 1951-1952. Topography from plane-table surveys 1958. Bathymetry controlled by the National Ocean Service from tide-coordinated hydrographic surveys. This information is not intended for navigational purposes.
Mean lower low water (dotted line) and mean high water (heavy solid line) compiled by NOAA from tide-coordinated aerial photographs.
Apparent shoreline (outer edge of vegetation) shown by light solid line.
Reynolds projection. 1927 North American Datum.
10,000-foot grid ticks based on Florida coordinate system, east zone 1800 meters Universal Transverse Mercator grid (NAD 83), zone 17 shown in blue.
To place on the predicted North American Datum 1983, move the projection lines 37 meters south and 17 meters west as shown by dashed corner ticks.
Dashed land lines indicate approximate locations.
Purple tint indicates extension of urban areas.
Revisions shown in purple and woodcut compiled in cooperation with State of Florida agencies from aerial photographs taken 1984 and other sources. This information not field checked. Map added 1987.



CONTOUR INTERVAL 5 FEET
NATIONAL OCEAN SERVICE
HYDROGRAPHIC SURVEY INDEX
BASE MAP COMPILED WITH NATIONAL MAP ACCURACY STANDARDS
BATHYMETRY CONTROLLED BY NATIONAL OCEAN SERVICE
ORIGINALLY SURVEYED AND CONTROLLED BY NATIONAL OCEAN SERVICE
AND/OR STANDARDS USED AT THE DATE OF THE SURVEY
FOR SALE BY U.S. GEOLOGICAL SURVEY
BENNETT, COLORADO 80225, OR RESTON, VIRGINIA 22092
AND NATIONAL OCEAN SERVICE, ROCKVILLE, MARYLAND 20852
A FOLDER DESCRIBING TOPOGRAPHIC MAPS AND SYMBOLS IS AVAILABLE ON REQUEST



ROAD CLASSIFICATION
Heavy-duty — Light-duty
Medium-duty — Unimproved dirt
U.S. Route — State Route

NAPLES NORTH, FLA.
26081-87-TB-024
1987
PHOTO REVISED 1987
BATHYMETRY ADDED 1981
DMA 4636 III NE - SERIES 1987

Naples North, 1987

USGS and NOAA, Naples North Quadrangle (Reston, VA: United States Geological Survey, 1987)
Downloaded from Maps ETC, on the web at <http://etc.usf.edu/maps> [map #3519]