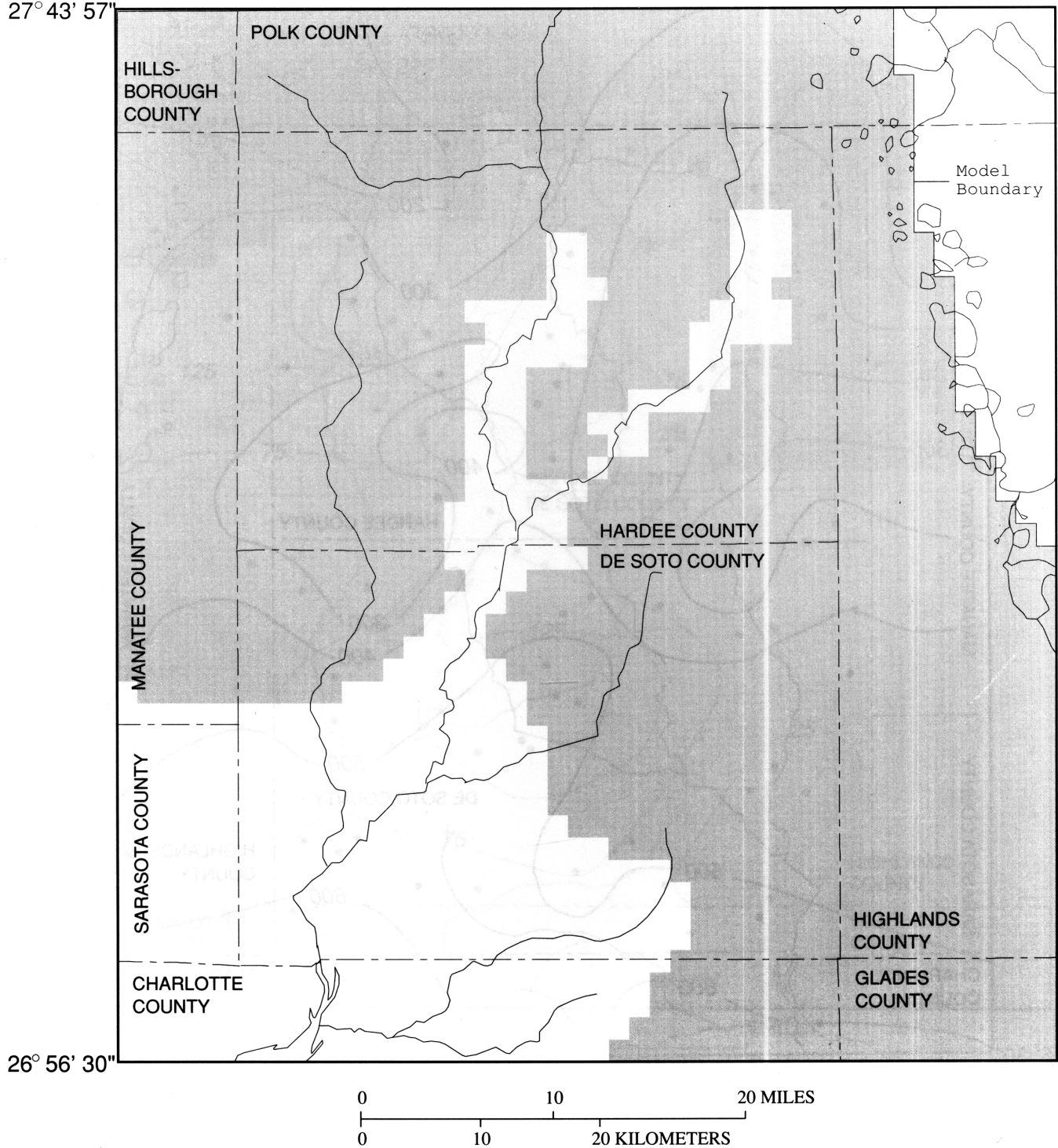




82° 09' 15"
27° 43' 57"

81° 22'



EXPLANATION

-  AREA OF DOWNWARD LEAKAGE
-  AREA OF UPWARD LEAKAGE