






Base map modified from U.S. Geological Survey
Florida state base, 1:500,000

0 5 10 15 MILES
0 5 10 15 KILOMETERS

EXPLANATION

GENERALIZED DISTRIBUTION OF CHLORIDE CONCENTRATION,
in milligrams per liter

-  < 50
-  51-100
-  101-250
-  >250
-  WELL LOCATION

Generalized Distribution of Chloride Concentration in the Intermediate Aquifer System of West Central Florida, 1996
P. A. Metz and D. L. Brendle, *USGS Water Resources Investigations Report 96-4030* (Tallahassee, FL: U. S. Geological Survey, 1996)

Downloaded from *Maps ETC*, on the web at <http://etc.usf.edu/maps> [map #f9033]