





Base map modified from U.S. Geological Survey
 Florida state base, 1:500,000

0 5 10 15 MILES
 0 5 10 15 KILOMETERS

EXPLANATION

GENERALIZED DISTRIBUTION OF SULFATE CONCENTRATION,
 in milligrams per liter

-  < 50
-  51-100
-  101-250
-  >250

• WELL LOCATION

Generalized Distribution of Sulfate Concentration in the Intermediate Aquifer System of West Central Florida, 1996
 P. A. Metz and D. L. Brendle, *USGS Water Resources Investigations Report 96-4030* (Tallahassee, FL: U. S. Geological Survey, 1996)