




#### EXPLANATION

-  LOCATION OF LEON COUNTY.
-  EXTENT OF MODELED AREA.
-  —20— SIMULATED POTENTIOMETRIC CONTOUR—Contour interval 20 feet. Datum is sea level.

0 10 20 30 MILES  
0 10 20 30 KILOMETERS