


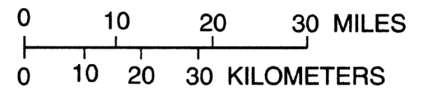


EXPLANATION

-  APALACHICOLA EMBAYMENT-GULF TROUGH—Shows approximate location.
-  STUDY AREA BOUNDARY
-  —500— LINE OF EQUAL TRANSMISSIVITY—Values in thousands of feet squared per day. Contour interval is variable.



Transmissivity of the Upper Floridan Aquifer in Leon County, 1996

Hal Davis, *USGS Water Resources Investigations Report 95-4296* (Tallahassee, FL: U. S. Geological Survey, 1996)

Downloaded from *Maps ETC*, on the web at <http://etc.usf.edu/maps> [map #f9062]