









EXPLANATION

WATER MANAGEMENT DISTRICT	HYDROLOGIC UNIT
 SOUTHWEST FLORIDA	03080102
 SOUTHWEST FLORIDA	03100208
 SOUTHWEST FLORIDA	03110101
 SUWANNEE RIVER	03110101
 SUWANNEE RIVER	03110205
 PUBLIC-SUPPLY SYSTEM	
 WATER MANAGEMENT DISTRICT BOUNDARY	
 HYDROLOGIC UNIT BOUNDARY	

Water Management Districts and Hydrologic Units for Levy County, 1981

A. D. Duerr and J. T. Trommer, *USGS Open-File Report 81-1060* (Tallahassee, FL: U. S. Geological Survey, 1981) 4

Downloaded from *Maps ETC*, on the web at <http://etc.usf.edu/maps> [map #f9212]