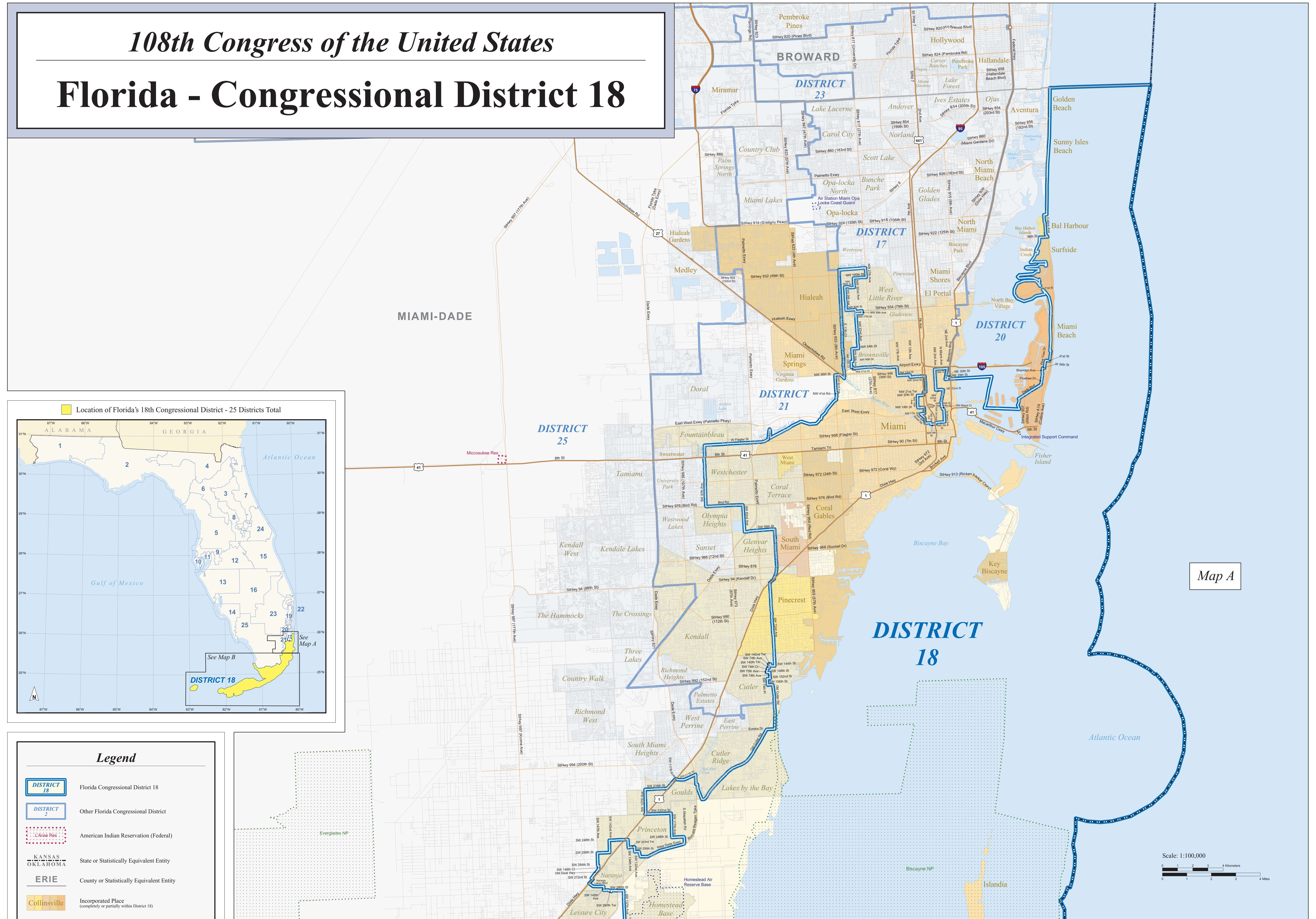
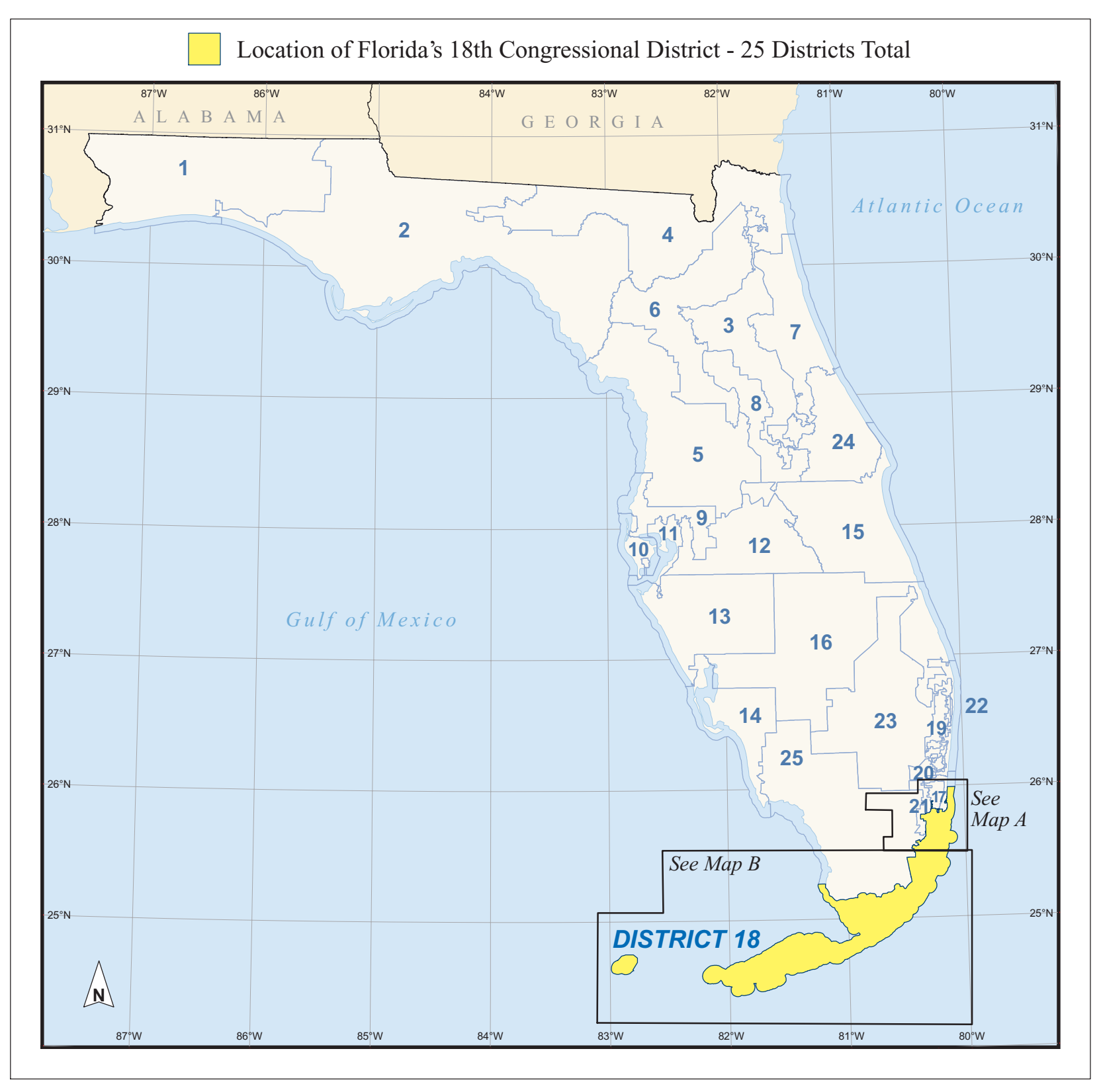


108th Congress of the United States

Florida - Congressional District 18



Map A

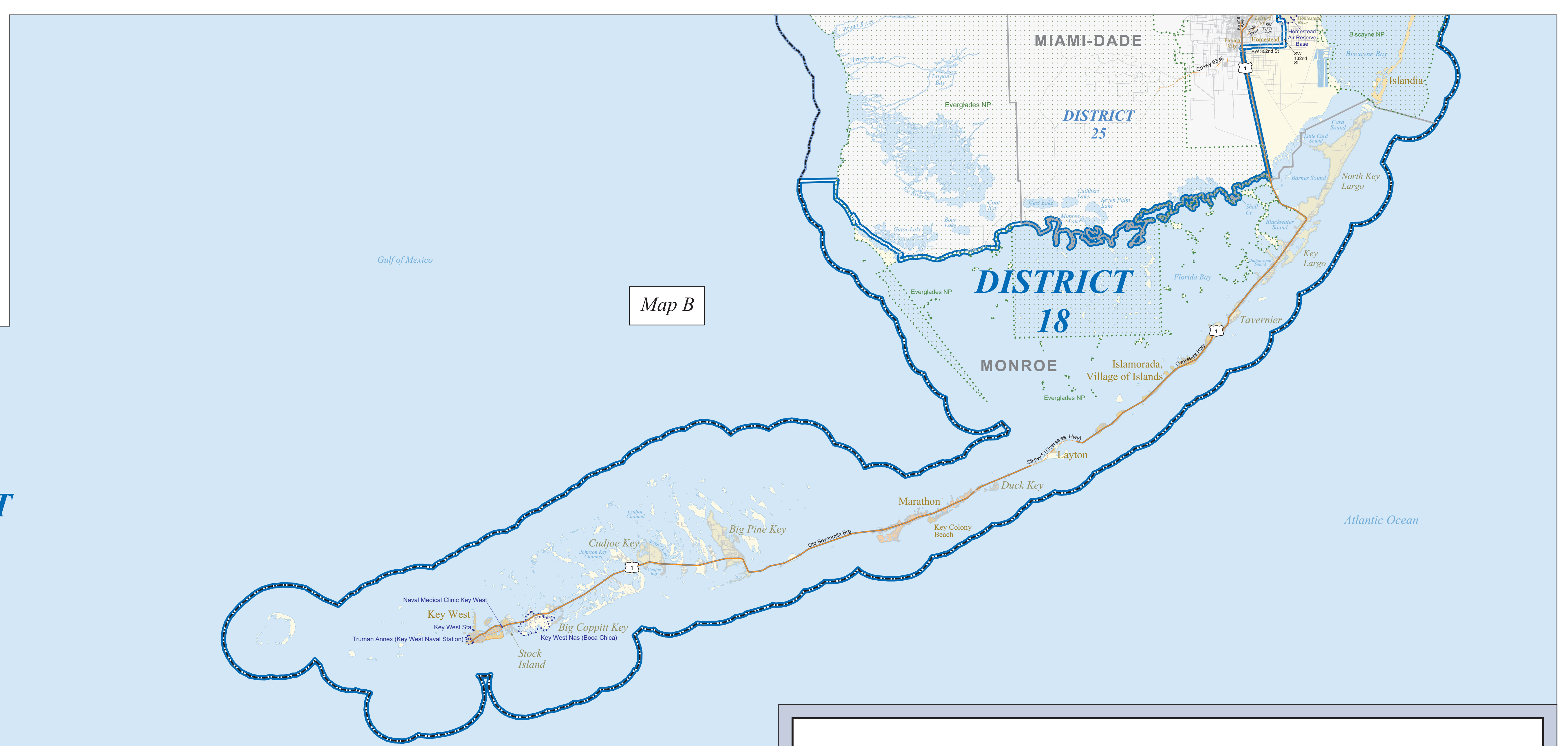


Legend

- DISTRICT 18 Florida Congressional District 18
- DISTRICT 2 Other Florida Congressional District
- CASA BLANCA American Indian Reservation (Federal)
- KANSAS OKLAHOMA State or Statistically Equivalent Entity
- ERIE County or Statistically Equivalent Entity
- Collinsville Incorporated Place (completely or partially within District 18)
- Turley Census Designated Place (completely or partially within District 18)
- Chelsea Incorporated Place (completely outside District 18)
- Justice Census Designated Place (completely outside District 18)
- Fort Belvoir Military Installation
- Yosemite NP National Park Service Land

Water Study Interstate Hwy Other Major Road
Shore U.S. Hwy Other Road
Railroad

Congressional districts are shown in effect for the 108th Congress of the United States (January 2003-2005), all other legal boundaries and names are as of January 1, 2000. The boundaries shown on this map are for Census Bureau statistical use and do not constitute a determination of jurisdictional authority or rights of ownership or entitlement.
 Source: U.S. Census Bureau's TIGER database (Census 2000)
 Projection: StatePlane Albers Equal Area
 Prepared by the Geography Division



Map B

DISTRICT 18

MONROE