




Okeechobee County Railway Network





Legend


 Amtrak station


 Railroad

 Cities/Towns

 County Boundary

 Rivers

 Lake

 Swamp or Marsh

Produced in 2009 by the
Florida Center for Instructional Technology (FCIT)
using data from the
Florida Department of Transportation.
<http://www.fcit.usf.edu/florida/maps>
Projection: Albers Conical Equal Area
Datum: D_North_America_1983_HARN

