








# St Johns County Railway Network




**Legend**


-  Amtrak station
-  Railroad
-  Cities/Towns
-  County Boundary
-  Rivers
-  Lake
-  Swamp or Marsh

Produced in 2009 by the Florida Center for Instructional Technology (FCIT) using data from the Florida Department of Transportation. <http://www.fcit.usf.edu/florida/maps>  
 Projection: Albers Conical Equal Area  
 Datum: D\_North\_America\_1983\_HARN

N



0      4      8



Miles