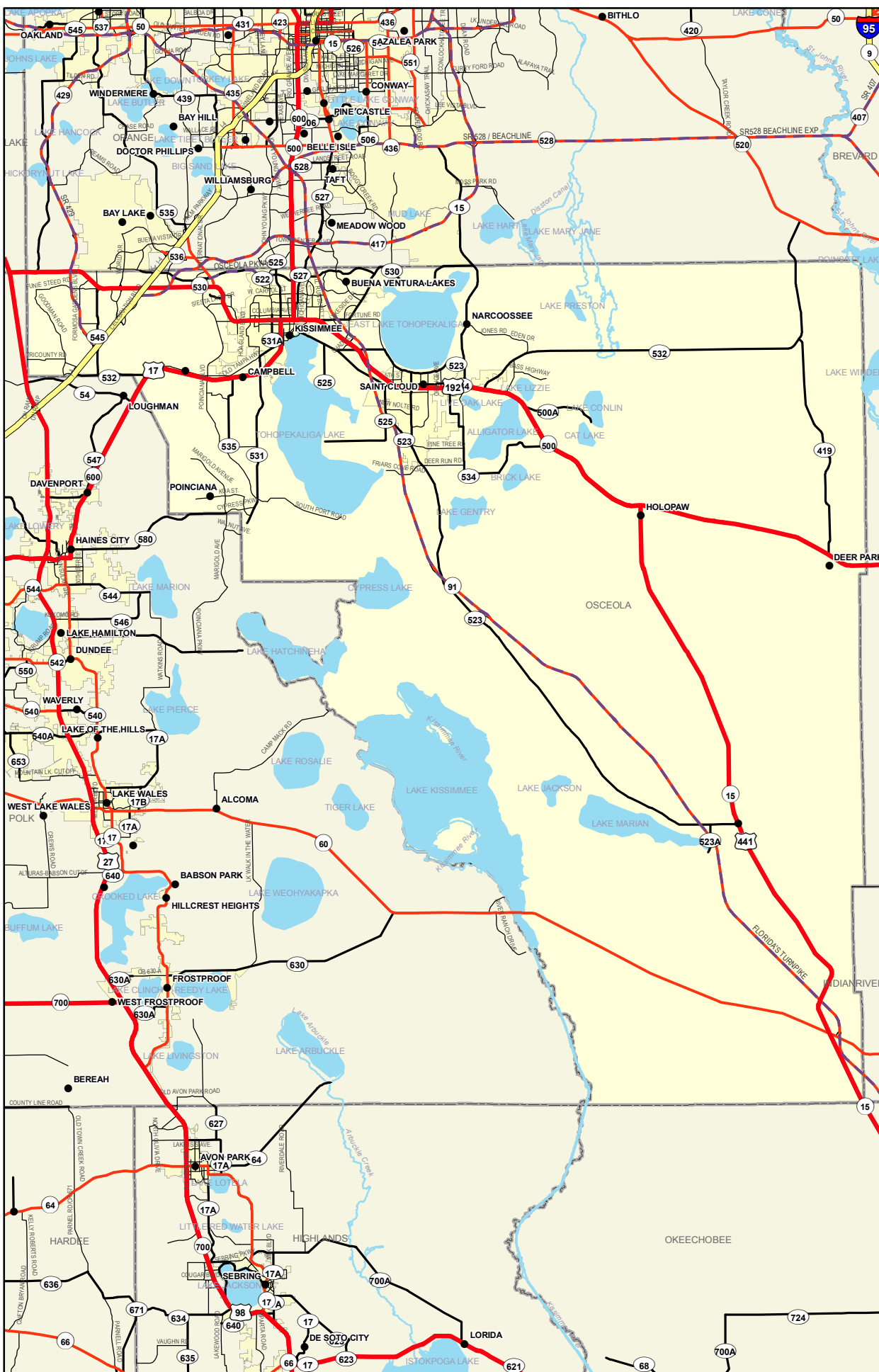


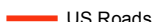



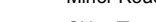
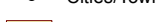
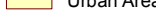
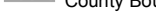




# Osceola County Transportation Network



- Legend**
-  Interstates
  -  Toll Roads
  -  US Roads
  -  State Roads
  -  County Roads
  -  Minor Roads
  -  Cities/Towns
  -  Urban Areas
  -  County Boundary
  -  Rivers
  -  Lake
  -  Swamp or Marsh

Produced in 2009 by the  
 Florida Center for  
 Instructional Technology (FCIT)  
 using data from the  
 Florida Department of Transportation.

Projection: Albers Conical Equal Area

