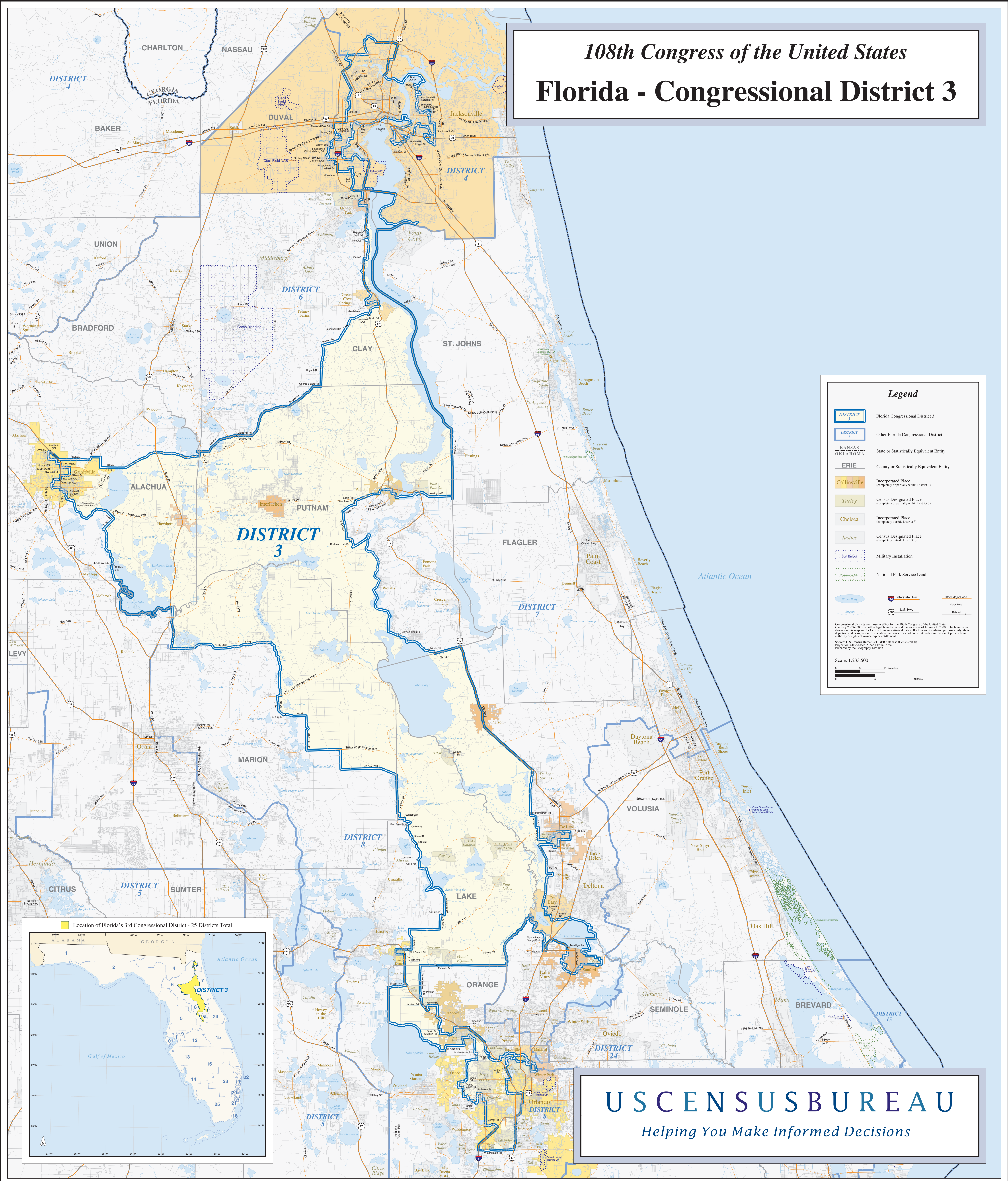


108th Congress of the United States

Florida - Congressional District 3

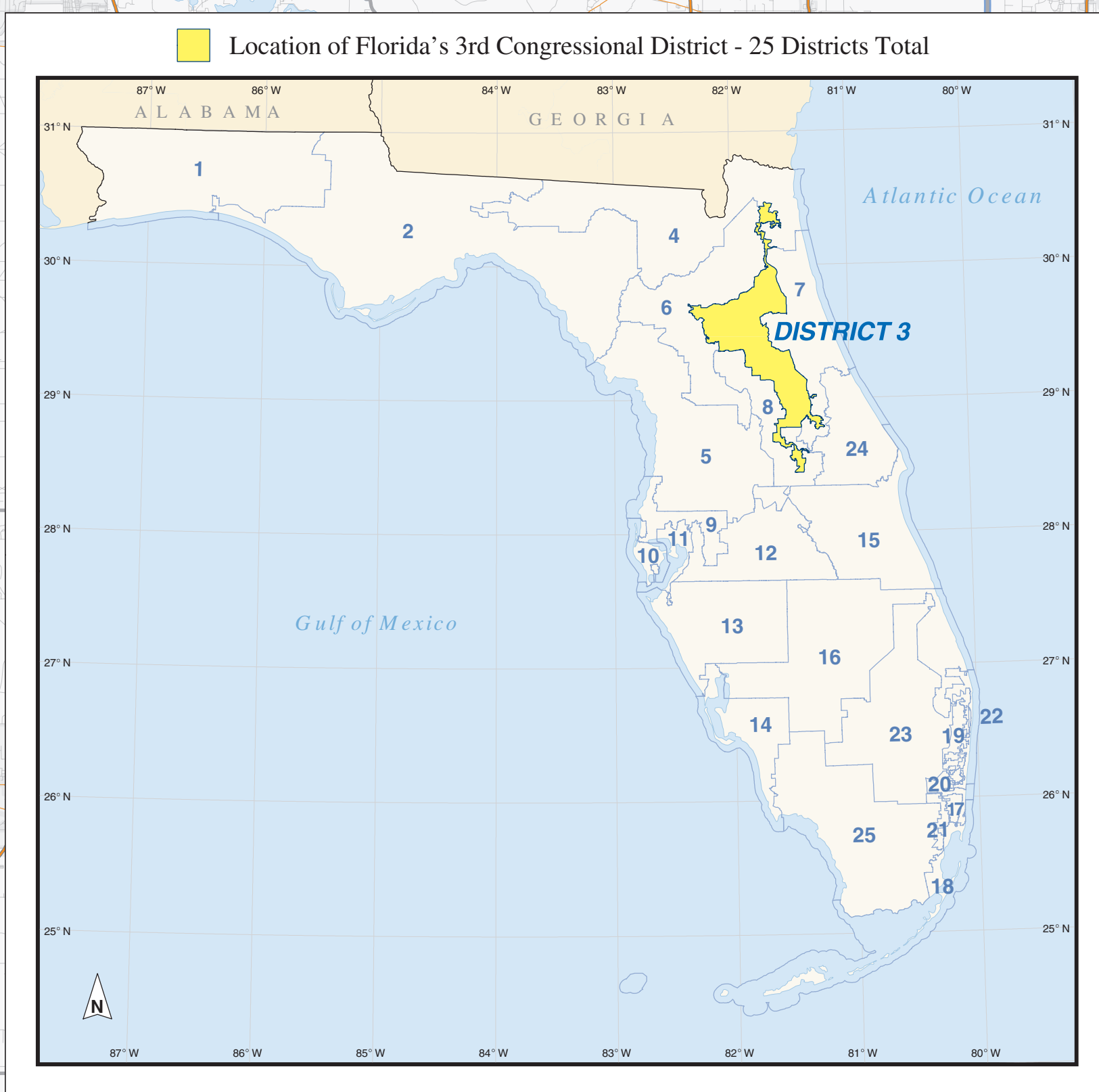
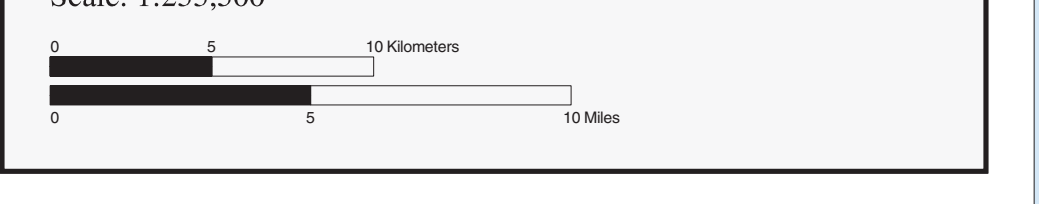


Legend

- DISTRICT 3 Florida Congressional District 3
- DISTRICT 2 Other Florida Congressional District
- KANSAS
OKLAHOMA State or Statistically Equivalent Entity
- ERIE County or Statistically Equivalent Entity
- Collinsville Incorporated Place (completely or partially within District 3)
- Turley Census Designated Place (completely or partially within District 3)
- Chelsea Incorporated Place (completely outside District 3)
- Justice Census Designated Place (completely outside District 3)
- Fort Belvoir Military Installation
- Yosemite NP National Park Service Land
- Water Body Water Body
- Stream Stream
- Interstate Hwy Interstate Highway
- U.S. Hwy U.S. Highway
- Other Major Road Other Major Road
- Other Road Other Road
- Railroad Railroad

Congressional districts are those in effect for the 108th Congress of the United States (January 3, 2005 - January 3, 2007). All other legal boundaries and names are as of January 1, 2000. The boundaries shown on this map are for Census Bureau statistical purposes only. These depiction and designation for statistical purposes does not constitute a determination of jurisdictional authority or rights of ownership or entitlement.

Source: U.S. Census Bureau's TIGER database (Census 2000)
Prepared by the Geography Division



USCENSUSBUREAU

Helping You Make Informed Decisions